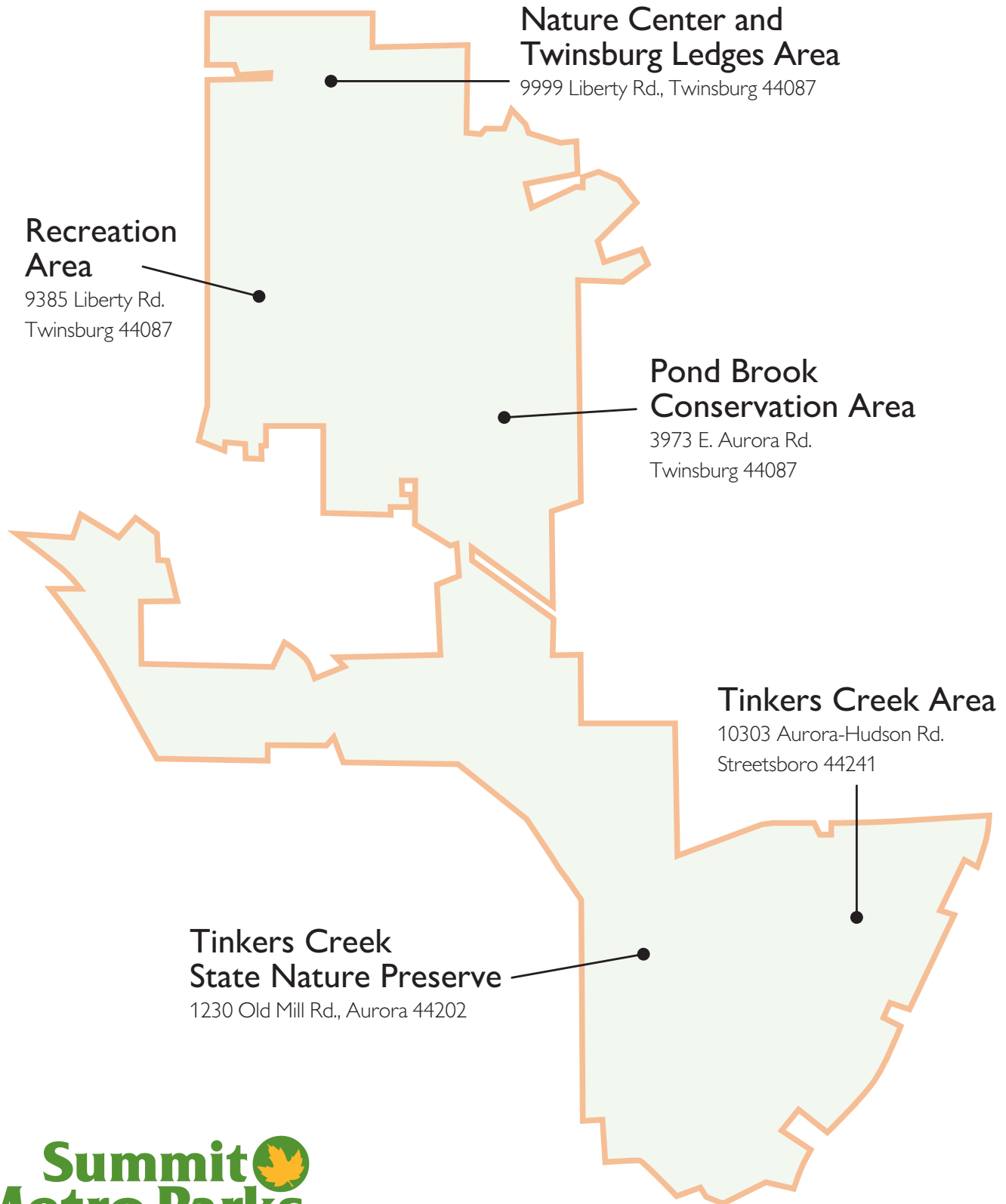




LIBERTY PARK



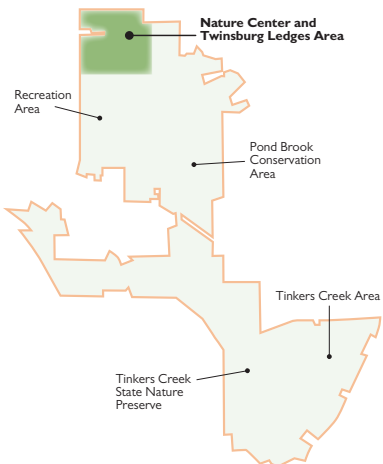


LIBERTY PARK

NATURE CENTER AND TWINSBURG LEDGES AREA



- Trailhead
- Trail
- Boardwalk
- Wetland
- Woods
- Ledges
- Park Boundary
- Road/Parking
- Black Bear Trail**
2.1 miles: Moderate
- Bluebird Trail**
0.6 mile: Easy
- Coyote Run Trail**
1.2 miles: Easy
- Ledges Trail**
1.1 miles: Moderate
- Maple Loop Trail**
0.25 mile: Easy/Accessible
- Nature Play**
Build, hop, discover!
- Restrooms
- Drinking Water
- Open-air Shelter
- Amenities in blue indicate accessibility



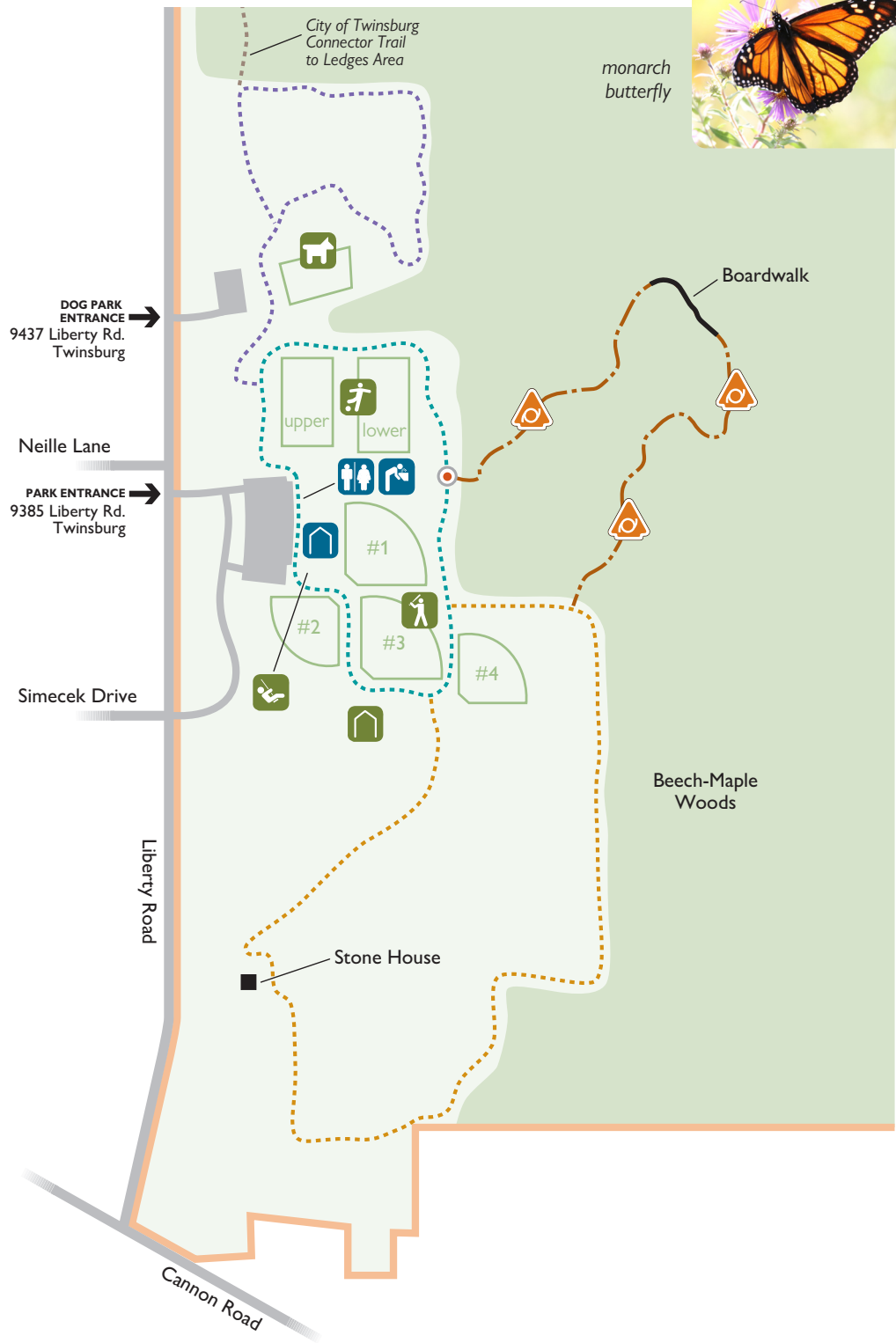
LIBERTY PARK



RECREATION AREA



monarch butterfly

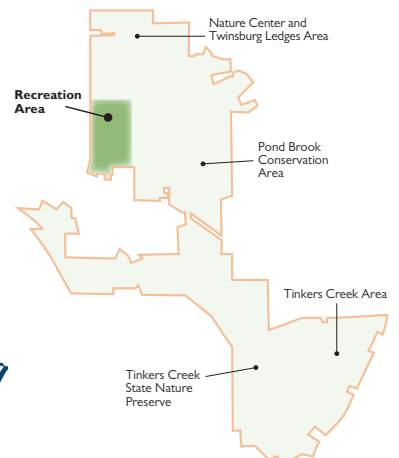


- Trailhead
- Woods
- Park Boundary
- Road/Parking
- Sugarbush Trail**
0.62 miles: Easy

Managed by the City of Twinsburg

- For emergencies call 911
- For non-emergencies call 330-425-1234

- Gravel Loop**
0.62 miles: Easy
- Goldenrod Loop**
0.65 miles: Easy
- Meadow Trail**
0.99 miles: Easy
- Restrooms
- Drinking Water
- Open-air Shelter
- Ball Field
- Soccer
- Dog Park
- Play Equipment
- Amenities in blue indicate accessibility












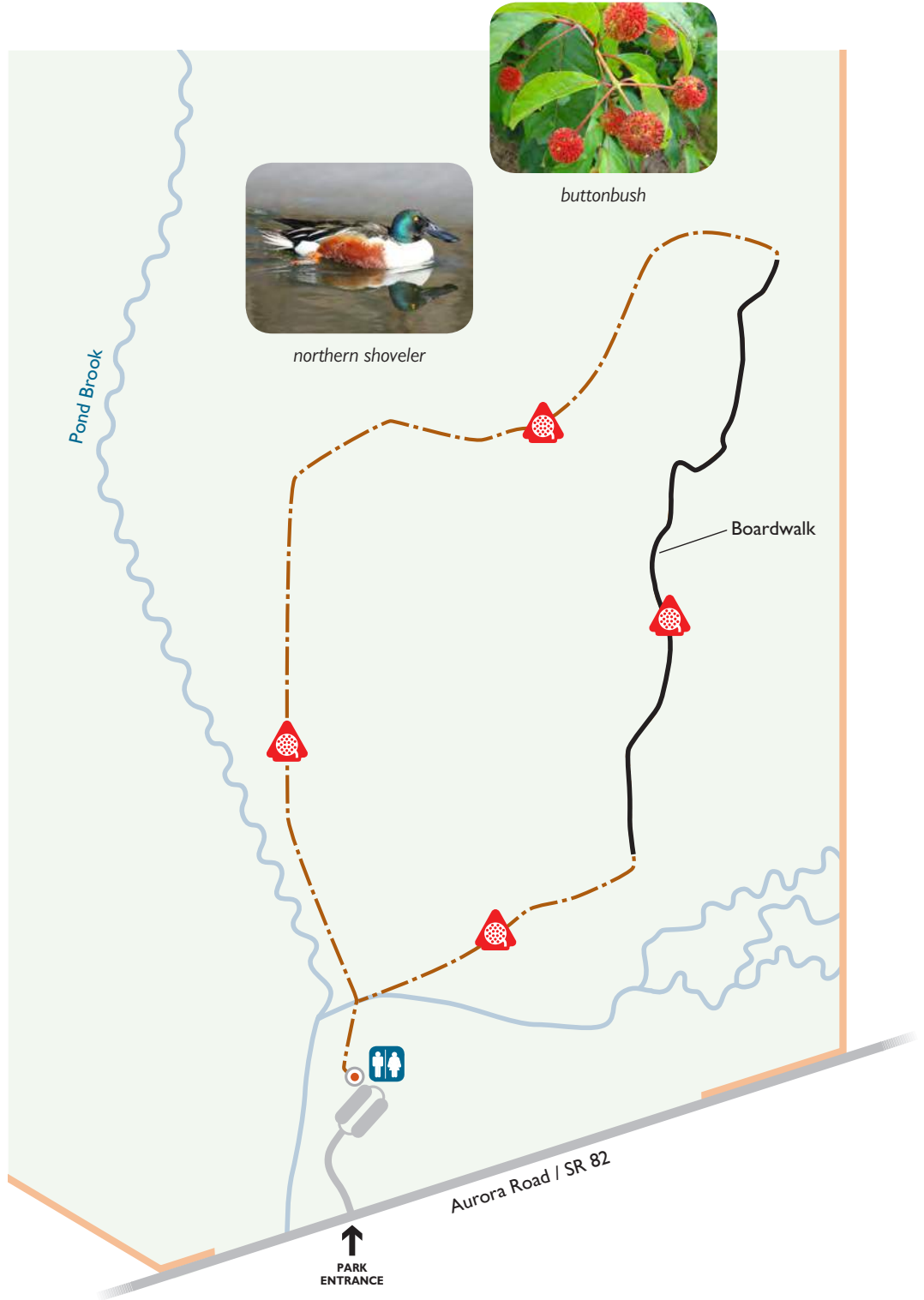
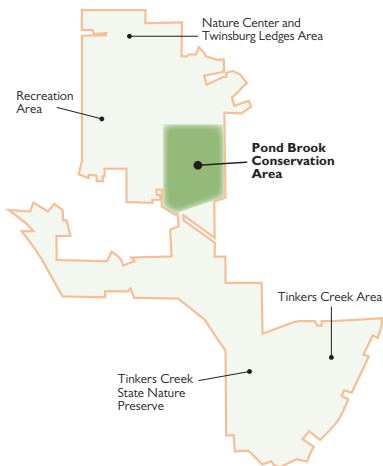


LIBERTY PARK



POND BROOK CONSERVATION AREA

-  Trailhead
-  Trail
-  Boardwalk
-  Water
-  Park Boundary
-  Road/Parking
-  **Buttonbush Trail**
1.6 miles: Easy
-  Restrooms
-  Amenities in blue indicate accessibility





LIBERTY PARK



TINKERS CREEK STATE NATURE PRESERVE



- Trailhead
- Trail
- Boardwalk
- Water
- Wetland
- Park Boundary
- Road/Parking

- Eagle Point Trail**
0.3 miles: Easy
- Seven Ponds Trail**
1.8 miles: Easy

Picnic Sites

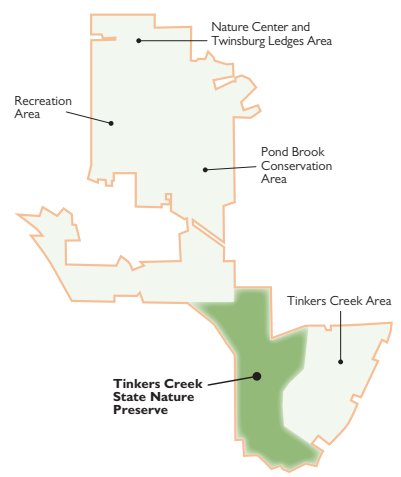
NO PETS
 No fishing.
 No boating.
 No swimming.
 No bikes.



snapping turtle



wood duck




LIBERTY PARK TINKERS CREEK AREA



 Water

 Road/Parking

 **Pond View Trail**
0.75 miles: Easy



Restrooms



Open-air Shelter



Archery Range



Fishing



Public Boat Launch

*Boats must be placed
in the water by hand.
Follow posted boating rules.*



Amenities in
blue indicate
accessibility



LIBERTY PARK

TINKERS CREEK AREA
and
**TINKERS CREEK
STATE NATURE PRESERVE**

In mid-2014, Summit Metro Parks signed a 25-year agreement with the Ohio Department of Natural Resources to manage *Tinkers Creek State Park* and *Tinkers Creek State Nature Preserve*.

Both areas are now part of the 3,000-acre **Liberty Park**.

